

Dear IVAO Simmers,


This is our Joint Bid between Algeria Division and Tunisia Division.

We will offer you the excitement flying our countries busiest airports:

- Algiers Houari Boumediene – DAAG
- Tunis Carthage International Airport – DTTA

Hope this event will let you discover our countries as well as our competencies in Professional Control and ATC Flow Management.

Tunis Carthage International Airport



Carthage : a city of myths and glory. Homeland of Hamilcar, Hannibal, Hasdrubal and Hannon, Carthage is still shining in our memories. The Carthaginian Empire built 840 B.C by Queen Elissa known too as Didon, the Greek name, dominated ancient Mediterranean Sea and defied Rome.

Today, Carthage is a famous tourist attraction and residential suburb. In this context, we are pleased to offer IVAO community a wonderful Real Flight Operations to Tunisia's main airport: DTTA – Tunis Carthage.

IVAO's simmers pilots skills and Tunisia division Real Life ATC competencies are the event promise for success. We wish a lovely time and a memorable event for all.

Airport Photos

Terminal 1



Terminal 2



Airport Information


Airport: Tunis Carthage International Airport
ICAO Identifier: DTTA
IATA Identifier: TUN

Longitude : 10.227217 E
Latitude : 36.851033 N
Altitude : 22 ft

Runways

Orientation	Length (ft)	Glide Slope(deg)	Width (ft)
1	10499	3	148
19	10499	3	148
11	9318	3.5 PAPI	148
29	9318	3	148

Tunis 2008 Scenery:



Airlines & Destinations

Airlines	Destinations
Air Algérie	Algiers
Air Berlin	Cologne/Bonn [starts 28 October]
Air Europa	Barcelona, Madrid
Air France	Lyon, Marseilles, Nice, Paris-Charles de Gaulle, Paris-Orly
Air Malta	Malta
Air Méditerranée	Paris-Charles de Gaulle, Paris-Orly
Alitalia	Rome-Fiumicino
Alitalia operated by Air One	Milan-Malpensa
B&H Airlines	Sarajevo (seasonal)
British Airways	London-Gatwick
Buraq Air	Benghazi, Tripoli
Corsairfly	Paris-Orly
EgyptAir	Cairo
Emirates Airline	Dubai, Tripoli
Jat Airways	Belgrade (seasonal)
Jetairfly	Brussels
Karthago Airlines	Copenhagen, Moscow-Domodedovo, Stockholm-Arlanda, Tripoli
Libyan Airlines	Benghazi, Tripoli
Lufthansa	Frankfurt
Luxair	Luxembourg (seasonal)
Nayzak Air Transport	Benghazi, Tripoli
Nouvelair	Monastir
Qatar Airways	Doha
Royal Air Maroc	Casablanca
Royal Jordanian	Amman
Saudi Arabian Airlines	Jeddah, Medina
Sevenair	Djerba, Gabès, Gafsa, Malta, Monastir, Tabarka, Tan-Tan [begins 27 October], Tozeur, Tripoli
TUIfly	Cologne/Bonn [ends 28 October]
Tunisair	Abidjan, Algiers, Amman, Amsterdam, Athens, Bahrain, Bamako, Barcelona, Beirut, Belgrade, Benghazi, Berlin-Schönefeld, Bordeaux, Brussels, Cairo, Casablanca, Copenhagen, Dakar, Damascus, Dubai, Dusseldorf, Frankfurt, Geneva, Hamburg, Istanbul-Atatürk, Jeddah, Kiev-Boryspil, Kuwait, Lisbon, London-Heathrow, Luxembourg, Lyon, Madrid, Marseilles, Milan-Malpensa, Munich, Nice, Nouakchott, Oran, Palermo, Paris-Orly, Rome-Fiumicino, Stockholm-Arlanda, Strasbourg, Toulouse, Tripoli, Vienna, Warsaw, Zurich
Turkish Airlines	Istanbul-Atatürk
XL Airways France	Paris-Charles de Gaulle

Max Number of flights simulated during past events

- Arriving: 125
- Departing: 120

List of Open ATC Positions and Area of Coverage :

- DTTA_GND – Tunis Ground
- DTTA_TWR – Tunis Tower
- DTTA_APP – Tunis Approach
- DTTC_CTR – Tunis Control
- DTTC_S_CTR – Tunis Control South (optional)

Algiers Houari Boumedienne Airport

The capital city of Algeria and the most important Mediterranean port of northwest Africa, Algiers has a population of over 3 million, making it the largest population centre in the country. Algiers is located on the Mediterranean coast, set against forested mountains and overlooking a bay. Once one of the most romantic cities in Africa, encompassed by the legendary whitewashed Casbah, Algiers is now a major modernized city with all the metropolitan trappings.

Airport Information

Airport: **Algiers, Algeria**

ICAO Identifier: **DAAG**

IATA Identifier: **ALG**



Terminals: 2, with a total of 30 gates and 7 remote stands

Runways: 2

– Rwy 09 and 23 equipped with ILS approaches

-Real-world traffic: ~20 movements / hour

Algiers Real Scenery for FS2004 :



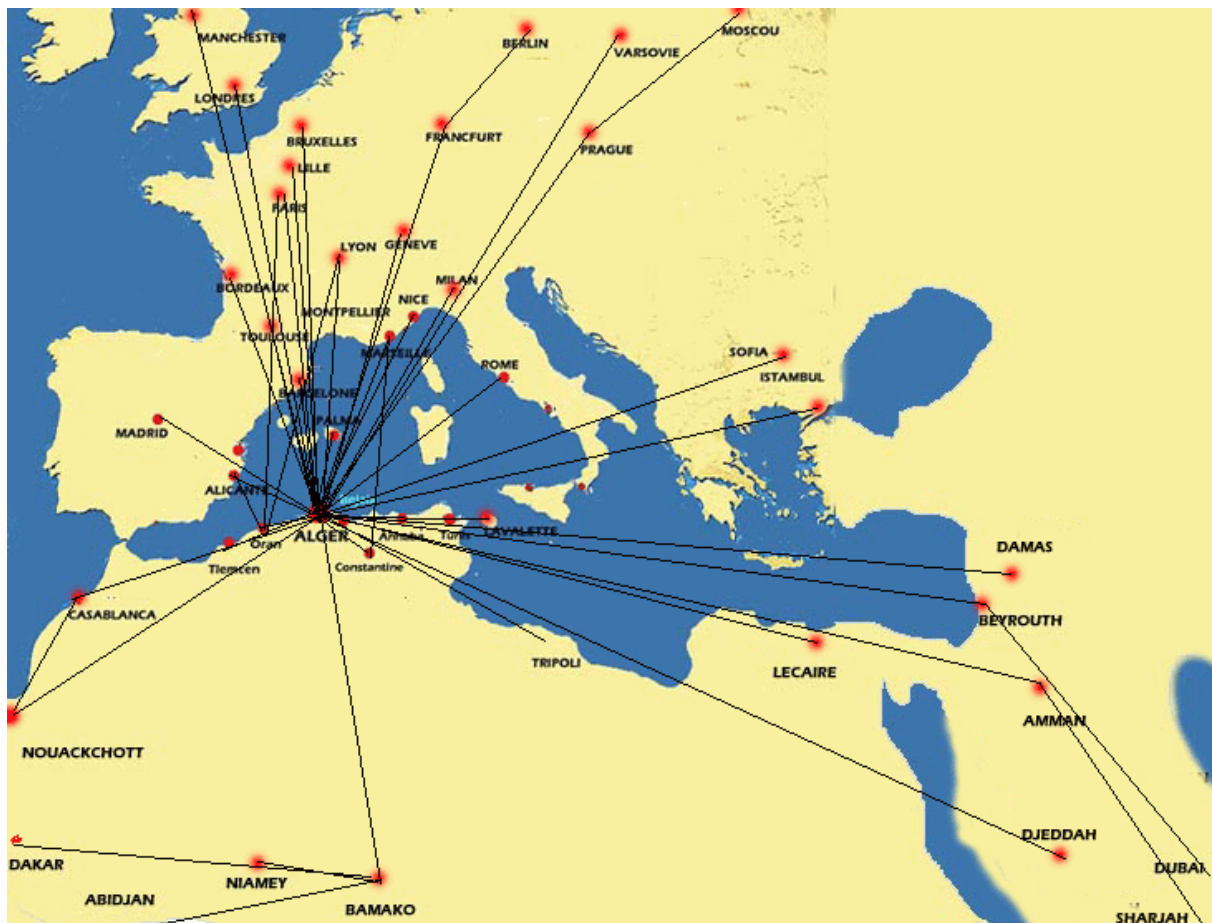
Operational information:

List of airlines that serve the airport.

- **DAH - Air Algérie**
- **AFR - Air France**
- **AAF – Aigle Azur**
- **BAW – British Airways**
- **DLH - Lufthansa**
- **AZA – Alitalia**
- **IBE – Iberia**
- **JKK - Spanair**
- **THY - Turkish Air lines**
- **RAM – Royal Air Maroc**
- **TAR – Tunis Air**
- **SYR – Syrian Air**
- **MSR – Egypt Air**
- **QTR – Qatar Airways**
- **SVA – Saudia Airlines**
- **DHL – DHL cargo**
- **DTH – Tassili Airlines**

List of major destinations

- LFPO – Paris Orly
- LFPG – Paris Charles de Gaulle
- LFLY – Lyon Saint Exupery
- LFML – Marseille Provence
- LFBD - Bordeaux
- EGLL - London Heathrow
- EBBR - Brussels
- EDDF – Frankfurt
- LEBL – Barcelona
- LEMD - Madrid
- LSGG - Genève
- LIRF - Roma
- CYUL - Montreal
- GMMN - Casablanca
- DTTA - Tunis
- OEJN - Jeddah



Number of flights simulated during past events

- Arriving: 60
- Departing: 60

- *List of open ATC positions and area of coverage :*
 - DAAG_GND – Algiers Ground
 - DAAG_TWR – Algiers Tower
 - DAAG_APP – Algiers Approach
 - DAAA_CTR – Algiers Control
 - DAAA_U_CTR – Algiers Control Upper (optional)
 - DAAA_E_CTR – Algiers Control East
 - DAAA_W_CTR – Algiers Control West
 - DAAA_S_CTR – Algiers Control South

Times of operation: 1200z to 2300z.

Regards,

IVAO Algeria & Tunisia Staff